








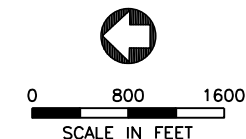


LEGEND

-  ZONE A SPECIAL FLOOD HAZARD AREA
-  PROPOSED 6 INCH WASTEWATER LINE (PRESSURE)
-  PROPOSED 8 INCH WASTEWATER LINE (GRAVITY)
-  PROPOSED 10 INCH WASTEWATER LINE (PRESSURE)
-  PROPOSED 12 INCH WASTEWATER LINE (GRAVITY)
-  PROPOSED 18 INCH WASTEWATER LINE (GRAVITY)
-  US HIGHWAY 83
-  FM HIGHWAY 337
-  FM HIGHWAY 1120

FEMA MAPS: 480980 A&B (5/13/77); 480978 0250B & 480978 0175B (6/5/85)
 USGS MAPS: LEAKEY & RIO FRIO, REAL COUNTY, TEXAS



NO.	REVISION	BY	DATE

DESIGNED BY: NEI
 DRAWN BY: JBS
 CHECKED BY: GAJ
 APPROVED BY: AML
 DATE DRAWN: 10/27/14

NEI NaismithEngineering, Inc
 ARCHITECTURE ■ ENGINEERING ■ ENVIRONMENTAL ■ SURVEYING
 600 W. 8th St. Suite 300 Austin TX 78701 ■ 512-708-9322 Fax 512-708-9014
 Naismith-Engineering.com
 TBPE No. F-355

THIS DOCUMENT IS RELEASED FOR THE PURPOSE OF INTERIM REVIEW UNDER THE AUTHORITY OF: ADAM M. LUKE, P.E. TEXAS LICENSE NO. 98260 ON OCTOBER 27, 2014. IT IS NOT TO BE USED FOR CONSTRUCTION, BIDDING, OR PERMIT PURPOSES.

NUECES RIVER AUTHORITY / CITY OF LEAKEY
 WASTEWATER COLLECTION SYSTEM IMPROVEMENTS
 TWDB EDAP & CWSRF PROJECT NO. 72045
 PROJECT SITE PLAN, FLOODPLAIN MAP & LEGEND

JOB NO. 7514-02
DRAFT
 SHEET ____ OF ____
 DRWG. D04_Flood Map